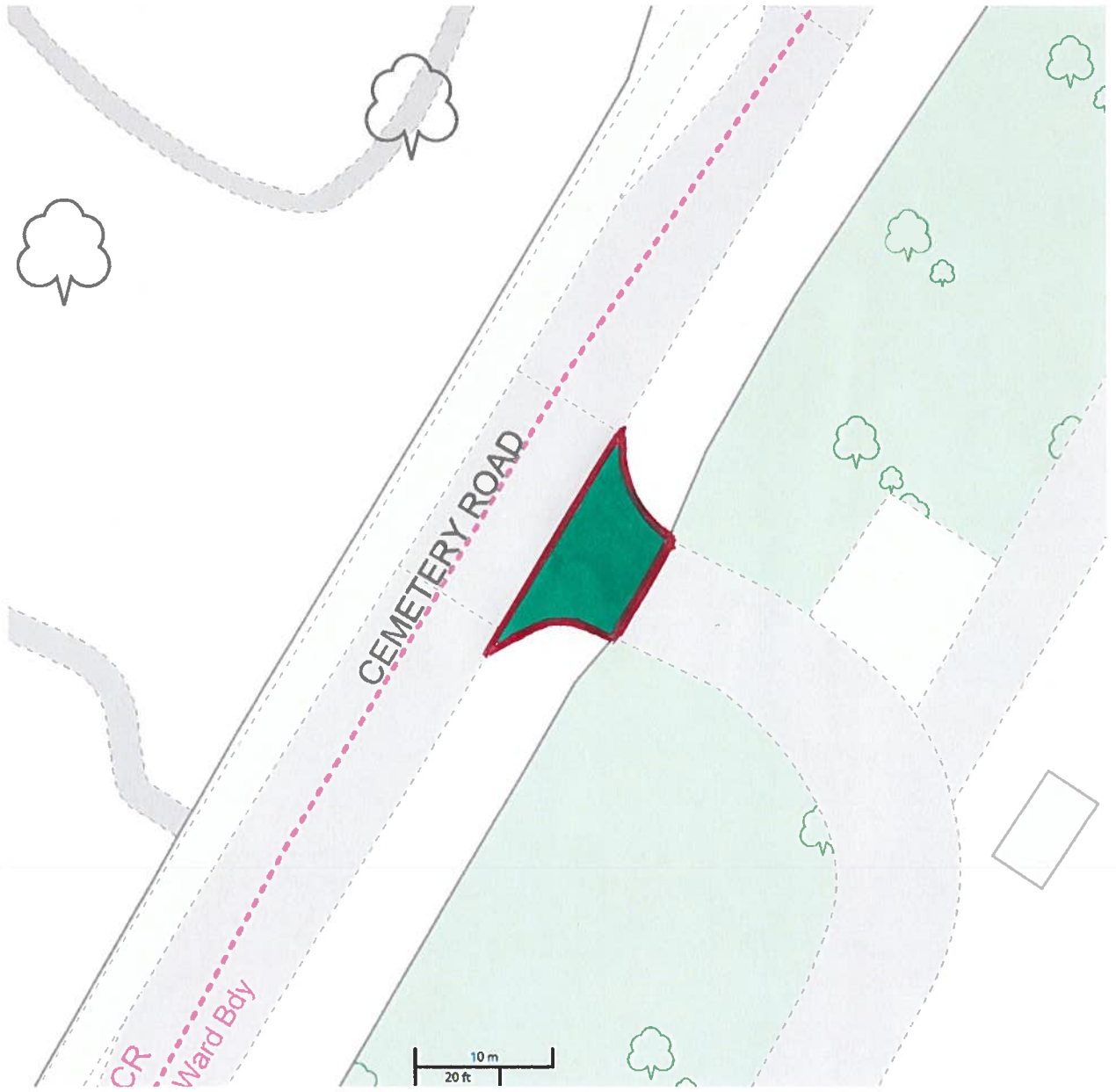
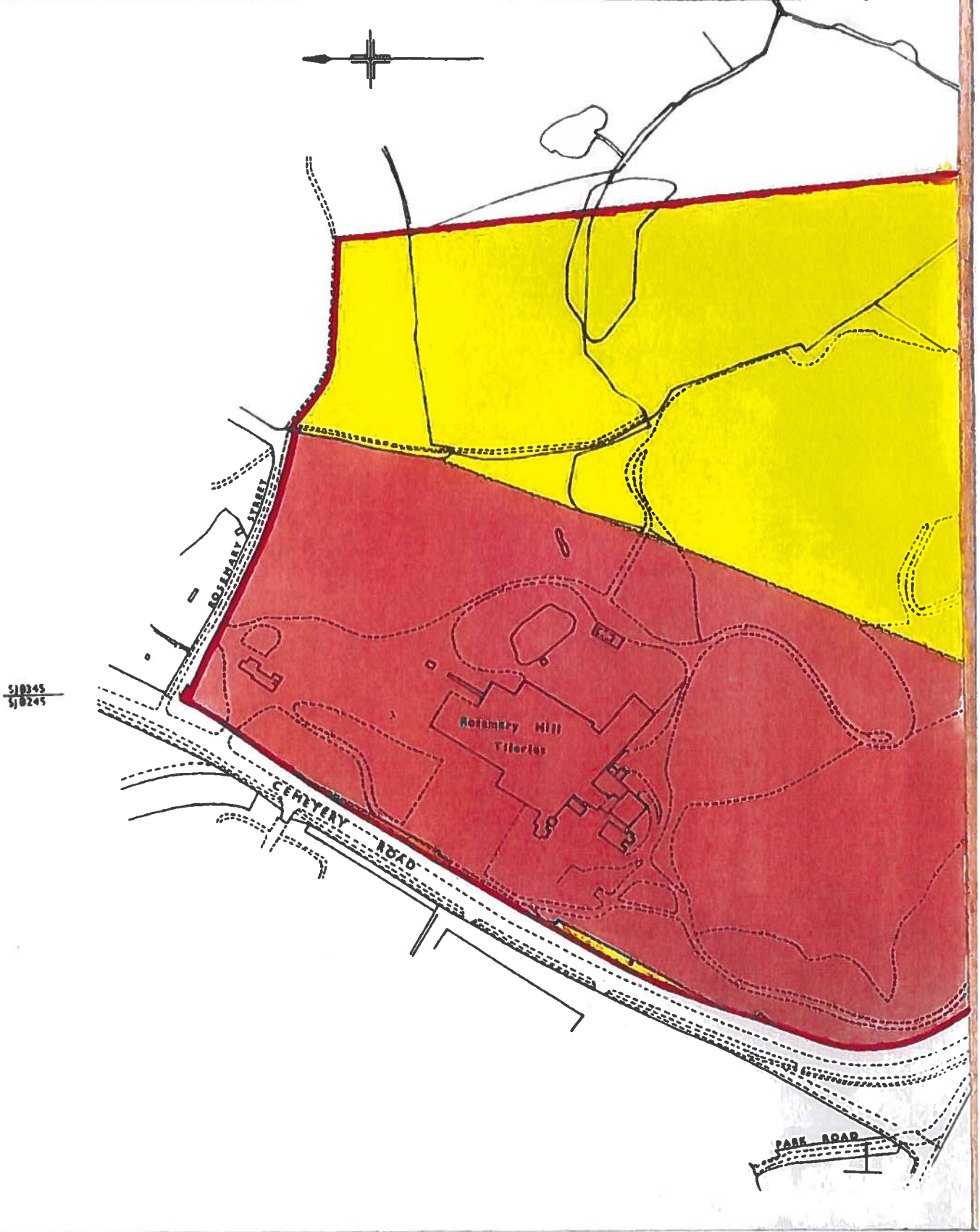


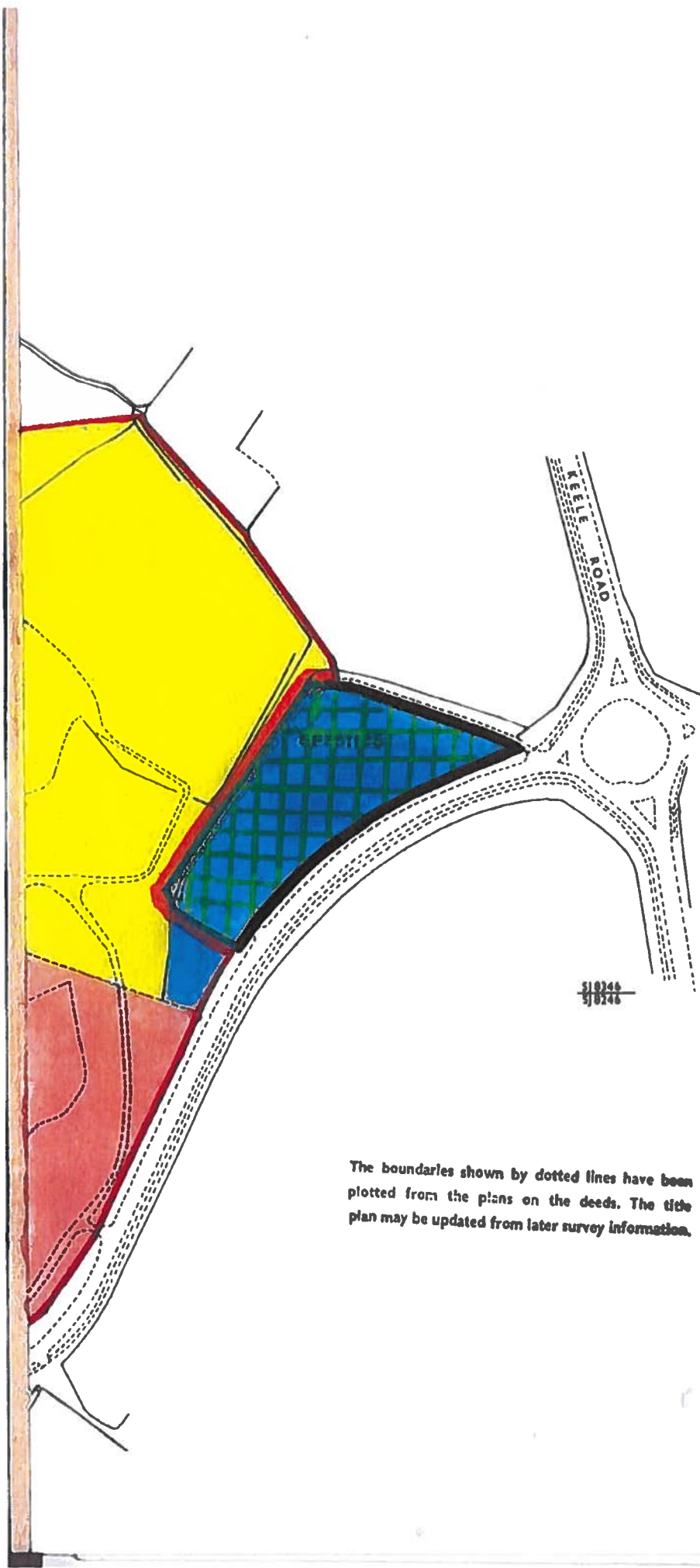
# Annex 1




# Annex 2

H.M. LAND REGISTRY		TITLE NUMBER	
		SF 139741	
ORDNANCE SURVEY PLAN REFERENCE	SJ 8245 SJ8246 SJ8345 SJ8346	SECTION	Scale 1/ 2500
COUNTY STAFFORDSHIRE		DISTRICT NEWCASTLE-UNDER-LYME	
© Crown Copyright: 1979			





# Annex 3

H.M. LAND REGISTRY		TITLE NUMBER	
		SF282179	
ORDNANCE SURVEY PLAN REFERENCE 	SJ 8546	SECTION V	Scale 1/1250
COUNTY STAFFORDSHIRE	DISTRICT NEWCASTLE-UNDER-LYME	© Crown copyright 1990	

